CE 5997

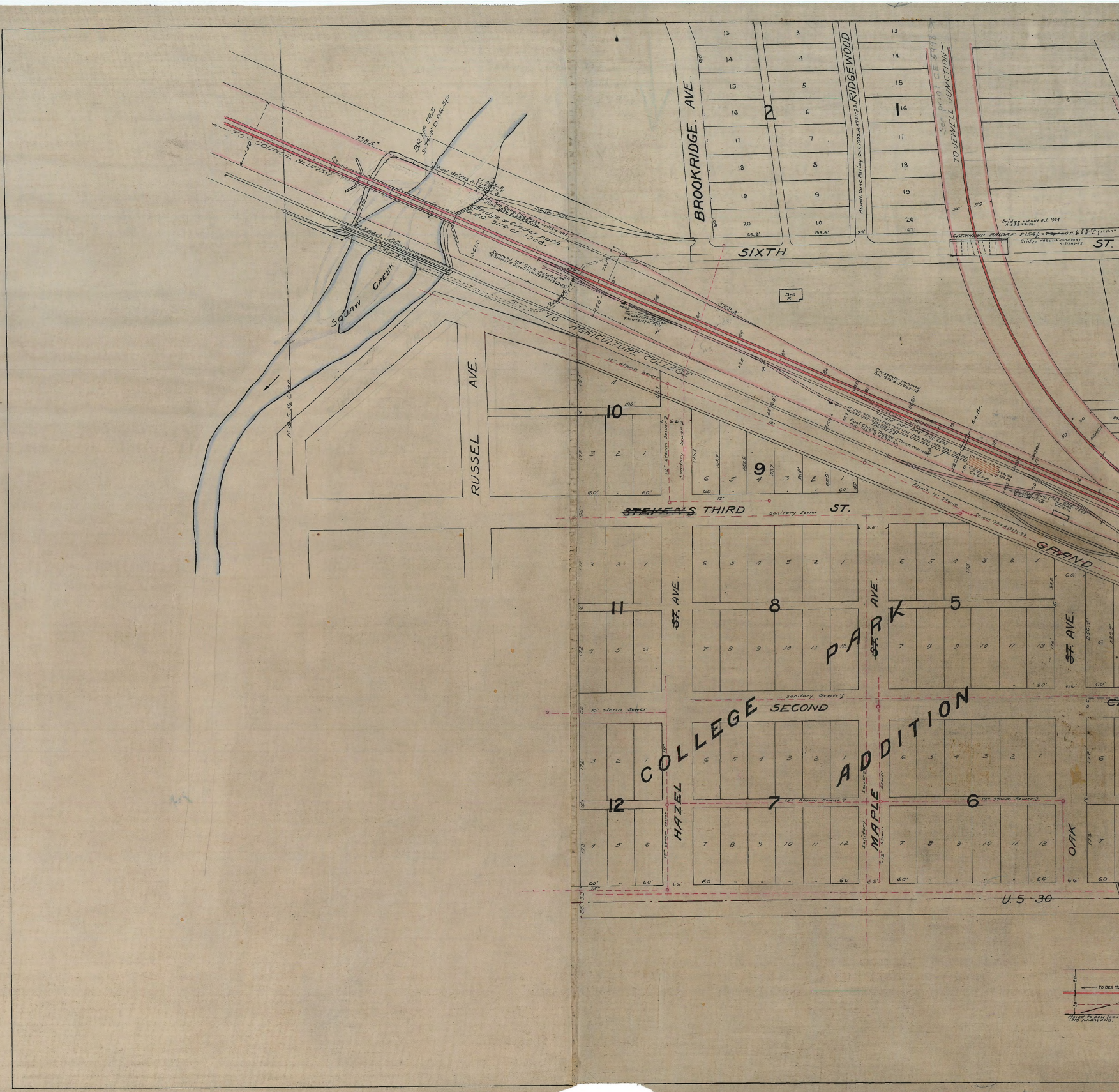
TO COUNCIL BLUFFS
150'
798.5'
BR. No. 563
3-74'-9" D.P.G. Sps.
Foot Br. No. 563 A
Rip Rap Conc. Pile stubs in wire net. June 1936
Bridge & Cinder path
G.M.O. 9114 of 1908.
Cinder Path
Path
Foot Bridge
SQUAW CREEK
5690
Removed 184' Track, installed 184' #18 Turnout & Derail Dec. 1935. A.31962-35.
TO AGRICULTURE COLLEGE
15" Storm Sewer
BROOKRIDGE AVE.
RIDGEWOOD
Assmt. Conc. Paving Oct. 1922. A.5721-23.
See print CE 5998
TO JEWELL JUNCTION
50'
50'
Bridge rebuilt Oct. 1934 A.38859-34.
OVERHEAD BRIDGE 2154½
Bridge rebuilt June 1947. A.31392-35.
SIXTH
ST.
2
1
13
14
15
16
17
18
19
20
3
4
5
6
7
8
9
10
143.9'
133.9'
167.1
24'
60
Crossover removed Dec. 1935 A.31962-35.
5680
Sig. Br.
Laid June 1905 G.M.O. 6587
TRESTLE
Coal Chute, Trestle & Track removed Aug. 1935 C.4626-35.
DERAIL
COAL CHUTE
Office
G.M.O. 3363
Assmt. 12" Storm Sewer 1925. A.13131-26.
GRAND
RUSSEL AVE.
10
9
11
8
5
12
7
6
~~STEVENS~~ THIRD ST.
Sanitary Sewer
SECOND
HAZEL ST. AVE.
MAPLE ST. AVE.
OAK ST. AVE.
12" Storm Sewer
Sanitary Sewer
10" Storm Sewer
15" Storm Sewer
COLLEGE PARK SECOND ADDITION
U.S. 30
66'
60'
172'
TO DES MOINES

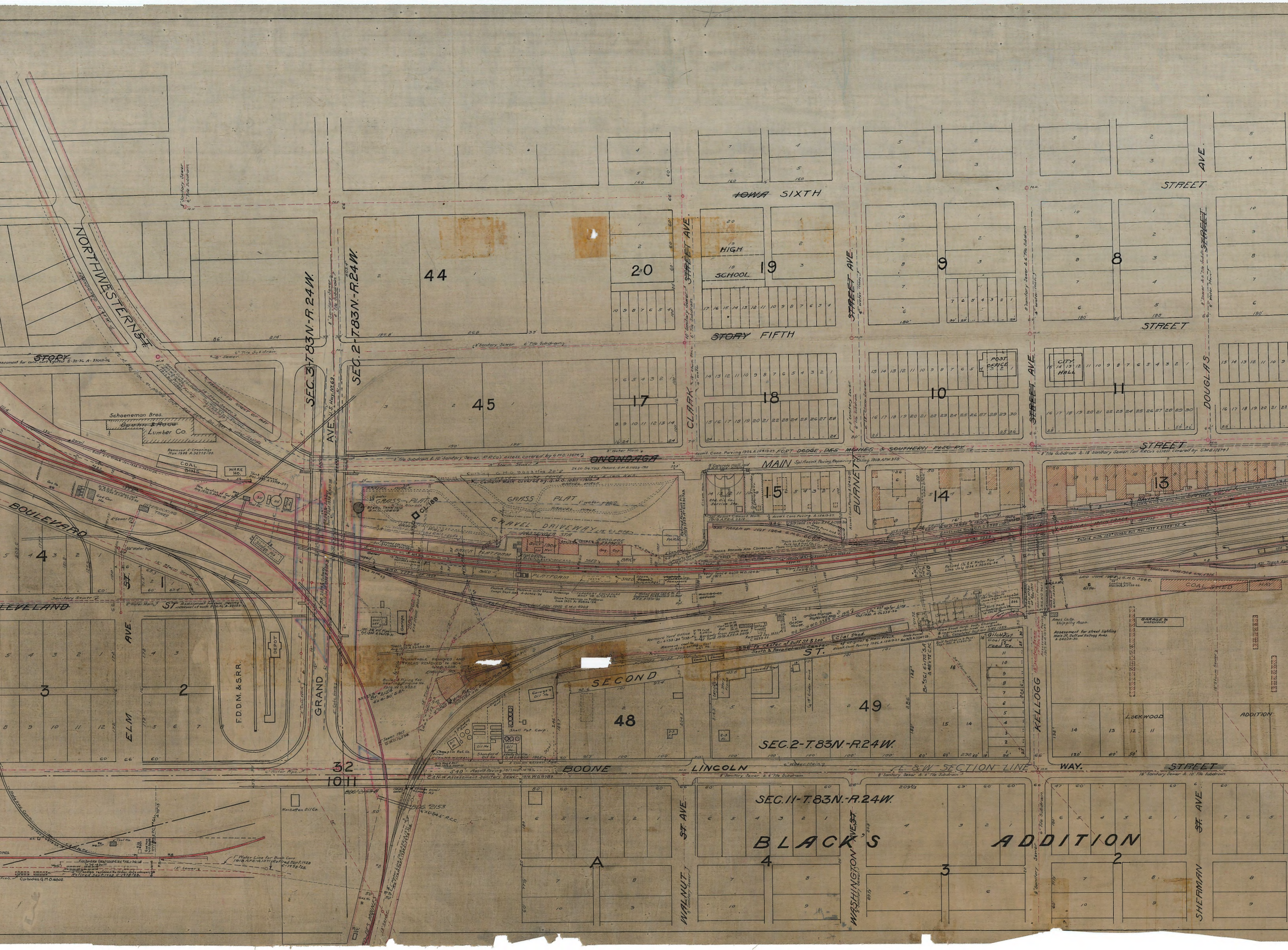

~~IOWA~~ SIXTH STREET
~~STORY~~ FIFTH STREET
ONONDAGA STREET
MAIN
FORT DODGE, DES MOINES & SOUTHERN ELEC. RY.
NORTHWESTERN ST.
STORY
BOULEVARD
CLEVELAND ST.
SECOND ST.
BOONE LINCOLN WAY STREET
E. & W. SECTION LINE
SEC. 3-T. 83 N.-R. 24 W.
SEC. 2-T. 83 N.-R. 24 W.
SEC. 11-T. 83 N.-R. 24 W.
GRAND AVE
CLARK ST. AVE.
BURNETT ST. AVE.
KELLOGG ST. AVE.
DOUGLAS AVE.
ELM AVE
WALNUT ST. AVE.
WASHINGTON AVE. ST.
SHERMAN ST. AVE.
44
45
20
19
9
8
17
18
10
11
15
14
13
4
1
3
2
48
49
32
10 11
A
4
3
2
HIGH SCHOOL
POST OFFICE
CITY HALL
Schoeneman Bros. Lumber Co.
COAL BINS
WARE HO.
GRASS PLAT
GRAVEL DRIVEWAY
PASSENGER STA.
PLATFORM
BRICK PLATFORM
COAL SHED
DEPOT
F. D. D. M. & S. R. R.
Shell Pet. Corp.
Standard Oil Co.
Champlin Ref. Co.
Manhattan Oil Co.
Coal Shed
LOCKWOOD ADDITION
BLACK'S ADDITION
C.L. 169

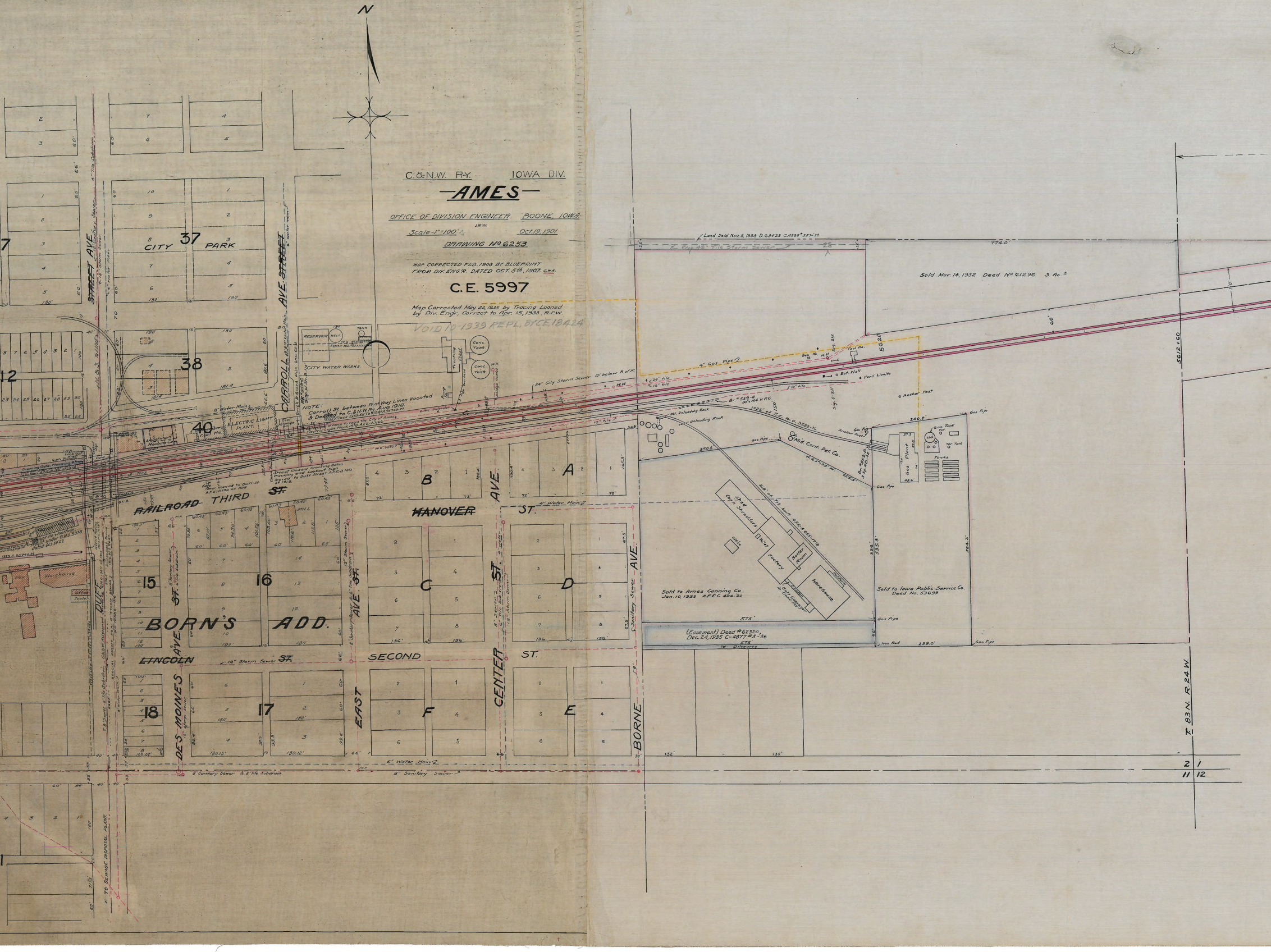
N
CITY 37 PARK
38
40
ELECTRIC LIGHT PLANT
RESERVOIR
WELL
PUMP HO.
TANK
CITY WATER WORKS
Treating Plant
Conc. Tank
Conc. Tank
STREET AVE.
CARROLL AVE. ~~STREET~~
NOTE: Carroll St. between R of Way Lines Vacated & Deeded to C.&N.W. Ry. Aug. 1918.
Extension of track to serve the City of Ames Electric Light Plant 1918. A.F.E.-A1166.
Street Closed Crossing Gates Planking and Lookout Sign moved to Duff Street A.F.E.-D.180 of 1918.
Lime Unloader
~~RAILROAD~~ THIRD ~~ST.~~
~~HANOVER~~ ST.
MILL
A
B
C
D
E
F
12
15
16
17
18
BORN'S ADD.
~~LINCOLN~~ 12" Storm Sewer ~~ST.~~
SECOND ST.
DES MOINES AVE ~~ST.~~
EAST AVE ~~ST.~~
CENTER ~~ST.~~ AVE.
BORNE AVE.
DUFF
Warehouse
6" Water Main
8" Sanitary Sewer
24" City Storm Sewer 10' below B of R.
Land Sold Nov. 8, 1938 D.63423 C.4998 #357-'38
Prop. 48" Tile Storm Sewer
774.0'
Sold Mar. 14, 1932 Deed No 61296 3 Ac.±
4" Gas Pipe
Gas Ho.
M.H.
Sig. 212
Tool Ho.
5G20
Bat. Well
Yard Limits
Anchor Post
Sig. O-211
Br. #559-A 30"x104' V.P.C.
1325' of Trk. W.O. 9582-'16
Dbl. Unloading Rock
Unloading Rock
Mid. Cont. Pet. Co.
Gas Pipe
350±
N.63°-03' W.
255.5'
Br. #559-B 3 Sp. P.B.-48"
240.8'
Gas Tank
Tar Tank
Gas Plant
Tanks
Shed Corn Shredders
Toilet
Office
Factory
Boiler Room
Warehouse
Platform
Cooler
Belt Conveyor in Conc. Pit
818' of Trk. built A.F.E.-A855-1918
Sold to Ames Canning Co. Jan. 10, 1922 A.F.E.-C 404-'22
Sold to Iowa Public Service Co. Deed No. 53699
(Easement) Deed #62320, Dec. 24, 1935 C-4877 #3-'36
575'
10' Driveway
Iron Rod
239.0'
326'
535.3'
564.2'
Sanitary Sewer
5G12+60
T. 83 N. R. 24 W.
2 1
11 12
TO SEWAGE DISPOSAL PLANT

C.&N.W. R-Y. IOWA DIV.

AMES

OFFICE OF DIVISION ENGINEER BOONE, IOWA

J.M.W.

Scale-1" = 100' Oct. 19, 1901

DRAWING No 6253

MAP CORRECTED FEB. 1908 BY BLUEPRINT FROM DIV. ENG'R. DATED OCT. 5th, 1907. C.W.H.

C.E. 5997

Map Corrected May 22, 1935 by Tracing Loaned by Div. Engr., Correct to Apr. 15, 1933. R.P.W.

VOID 10-1939 REPL. BY CE 18424

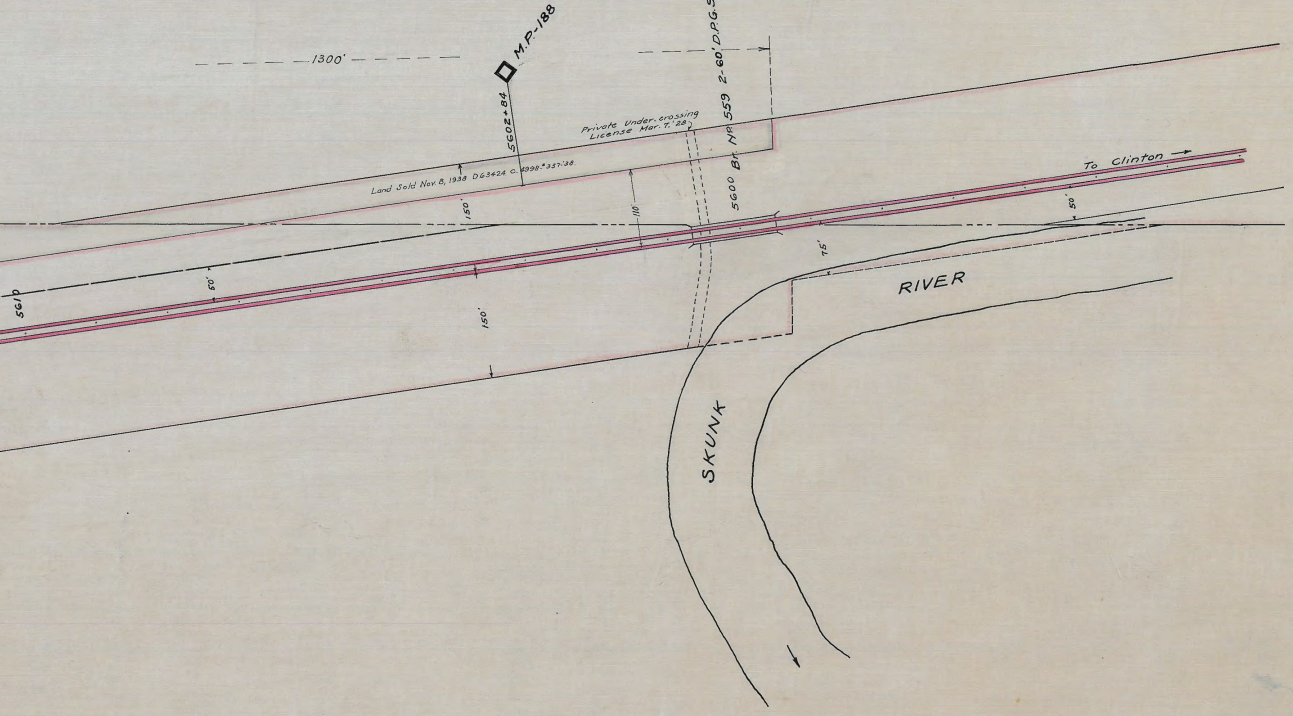
1300'
M.P.-188
5602+84
5600 Br. No 559 2-60' D.P.G. Sps.
Private Under-crossing License Mar. 7, '28
Land Sold Nov. 8, 1938 D.G.3424 C. 4998.# 357.38.
To Clinton
150'
110
50'
75'
150'
561
RIVER
SKUNK